







**Key to Features**

-  Major Municipalities
-  Regional County
-  Lower Rio Grande Flood Planning Basin
-  Interstate Highway
-  US Highway
-  Major Streams/Rivers
- Flood Exposure**
-  Agricultural Land
-  Non-Residential Building
-  Residential Building

